



DISTRICT OF  
HARBOROUGH

## Harborough District Council

The Symington Building: Adam & Eve Street, Market Harborough, Leics LE16 7AG  
Tel: (01858) 82 82 82 [www.harborough.gov.uk](http://www.harborough.gov.uk) DX 27317 Market Harborough

Alison Gibson  
Clerk to East Langton Parish Council  
56 Naseby Way  
Great Glen  
Leicester  
LE8 9GS

Please ask for: Richard Ellis

Tel: 07771 937099  
Email: [cgr@harborough.gov.uk](mailto:cgr@harborough.gov.uk)

5<sup>th</sup> October 2020

Dear Alison

### **Harborough District Council - Community Governance Review**

Harborough District Council is carrying out a Community Governance Review under the Local Government and Public Involvement in Health Act 2007. A Community Governance Review enables us to look at and make changes where necessary to local parish governance arrangements.

Council has considered submissions made during the initial public consultation period which ended on 31<sup>st</sup> January 2020 and now wishes to consult you on the following proposal(s) relevant to your parish area:

#### **East Langton/West Langton (parish boundary)**

**It is recommended that consultation be undertaken with West Langton Parish Meeting, East Langton Parish Council and the occupiers of the properties contained within the area outlined by a green line on the attached plan (titled Appendix F) prior to finalising a recommendation in respect of this change. The proposal was put forward by East Langton Parish Council and is to amend the parish boundary to include the properties on the edge of the village of Church Langton, currently within the parish of West Langton within the parish of East Langton.**

We have consulted the owners/occupiers of Marmalade Cottage, Toast Cottage, Tea Cottage, Hollies Barn, Highland Grange, Home Farm, The Green and The Hollies directly. We have also consulted West Langton Parish Meeting.

#### **East Langton (parish name)**

**It is recommended that the parish of East Langton is not warded but that consultation be carried out with the parish council on re-naming the parish to reflect both East Langton and Church Langton within the name.**

The District Council considers that the low number and spread of electors across the parish do not make warding the parish a viable option. As an alternative it was suggested that the parish may wish to consider a change of name to reflect the two settlements of Church Langton and East Langton in the parish name.

I would be grateful to hear if the parish Council wish to consider a change of name and if so to receive your preferences.

## **Tur Langton/East Langton (parish boundary)**

**It is recommended that consultation be undertaken with Tur Langton and East Langton parish councils and residents of the properties concerned on the proposed realignment of the parish boundary around the property indicated on the attached plan (titled Appendix G) This would result in the properties indicated on the plan being located within the parish of East Langton (Tur Langton at present).**

The views of your parish on this proposal would be welcomed and we are also keen to hear from local residents so I would be grateful if you could assist us by publicising the review in your local area (local newsletters etc.).

It would be helpful if you could let us know if your parish supports the proposals in the draft recommendations or if not if you could let us know the reasons why not together with any amendments you would like to see incorporated into the proposals . To be certain that we can include your observations when making any final decisions regarding this matter please ensure your comments are received by us no later than **Monday 30<sup>th</sup> November 2020**.

Information on the review and draft recommendations can also be viewed and downloaded from the Council's website at [www.harborough.gov.uk/cgr](http://www.harborough.gov.uk/cgr).

Any comments on the draft recommendations should be emailed to [cgr@harborough.gov.uk](mailto:cgr@harborough.gov.uk) or posted to the following address:

Electoral Services  
Harborough District Council  
The Symington Building  
Adam and Eve Street  
Market Harborough  
Leicestershire  
LE16 7AG



Should you have any queries regarding this matter please do not hesitate to contact me on the above number.

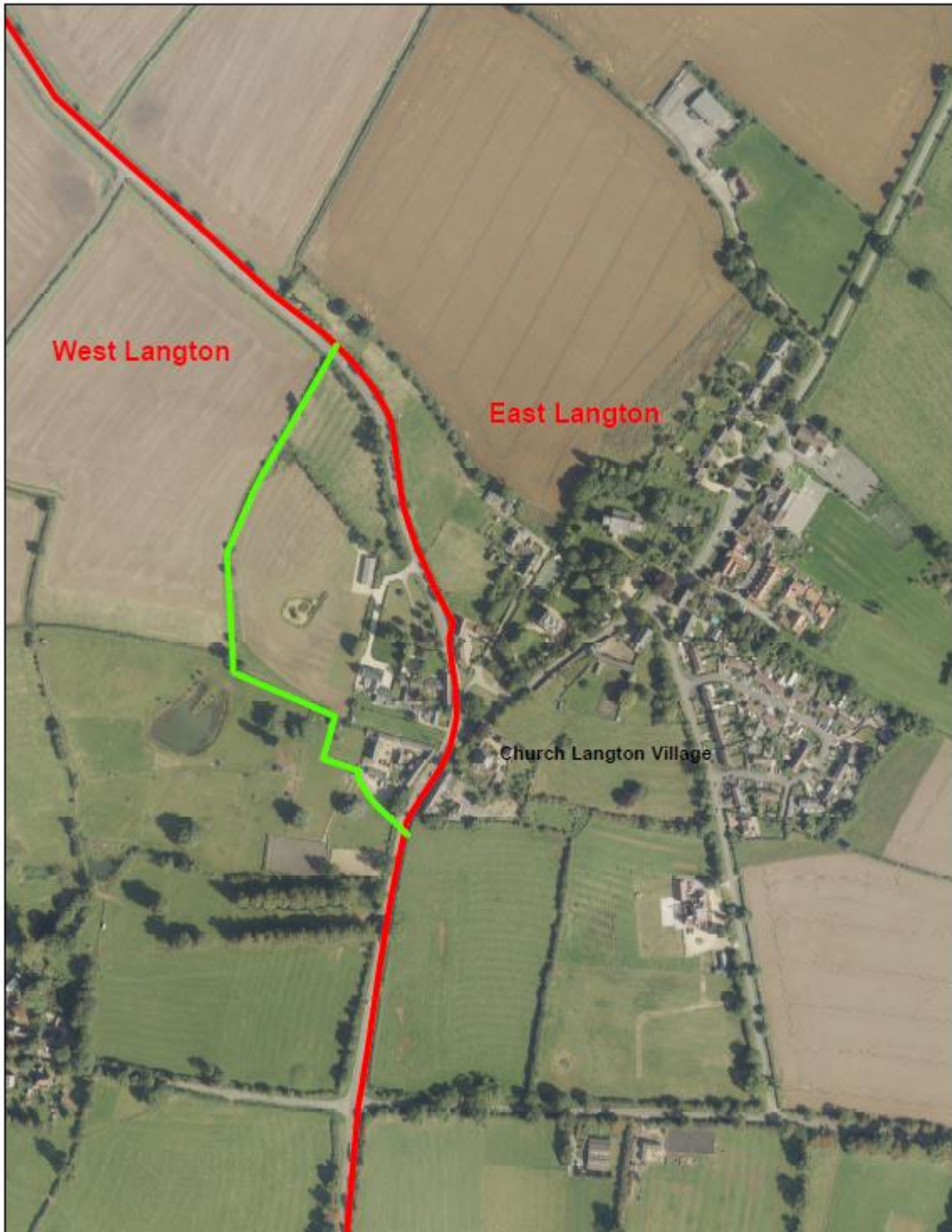
Yours sincerely

Richard Ellis

Corporate Services Manager

# East Langton and West Langton

-  Area proposed to move from West Langton to East Langton
-  Existing parish boundary



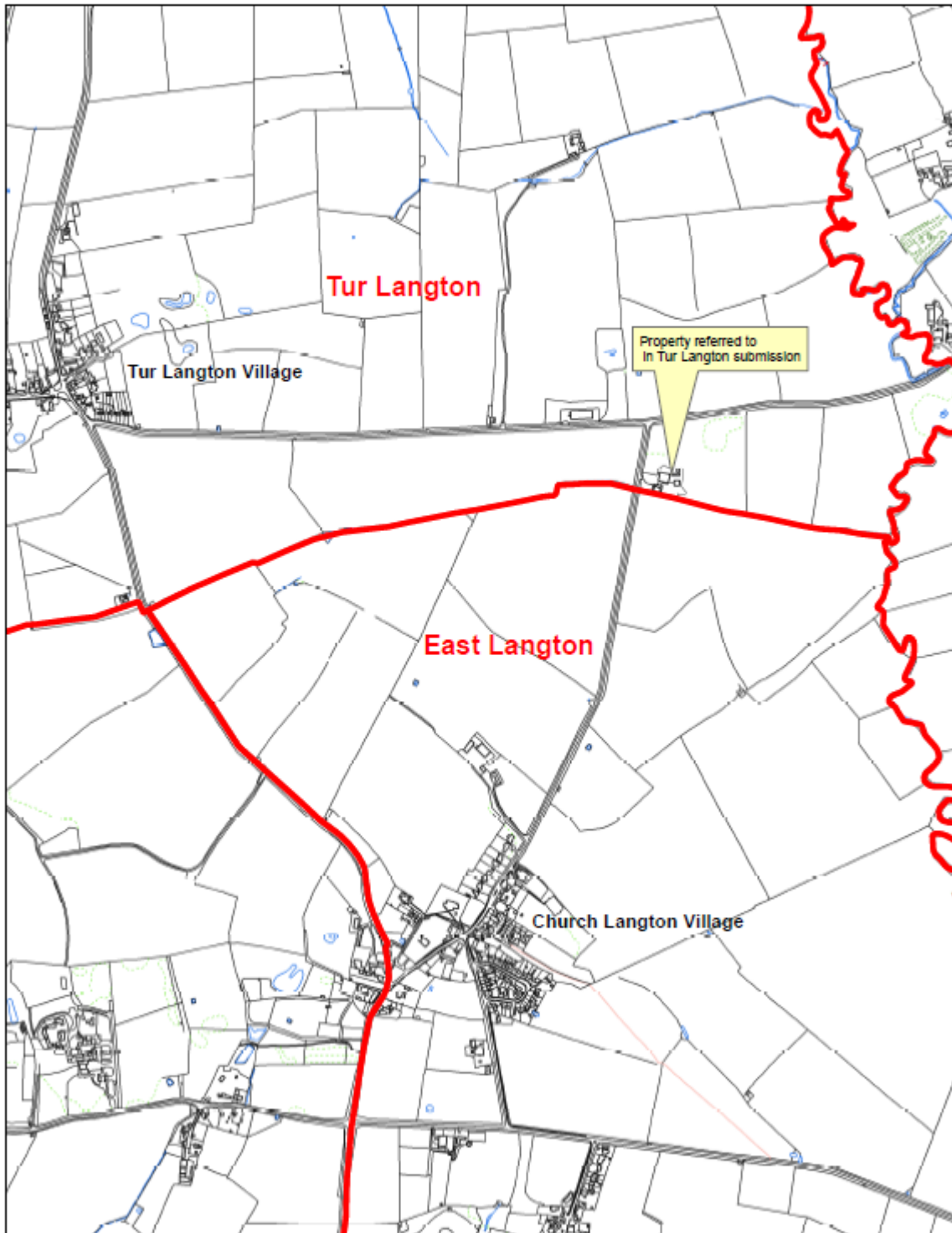
Date: 21/08/2020

©Crown Copyright and database rights 2020. Ordnance Survey 100023843.  
Harborough District Council.



# Tur Langton and East Langton

 Existing parish boundary



Date: 26/08/2020

©Crown Copyright and database rights 2020. Ordnance Survey 100023843.  
Harborough District Council.

